STUDIO DELLA VIABILITA' ANTICA
Analisi delle reti di comunicazione dall'epoca pre-romana all'ottocento

Cairano in un disegno del 1691 in : "La Cronista Conzana", manoscritto di Don Antonio Castellano

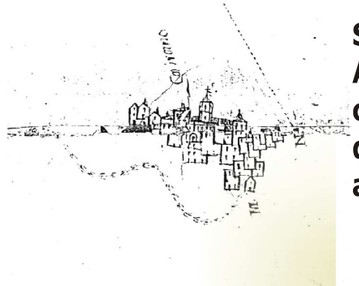

Cairano INEDITA in un disegno della prima metà '800 Platea Fondo Rustico Archivio di Stato Avellino

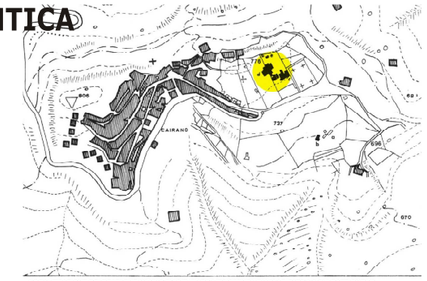

LOCALIZZAZIONE DEI RESTI CHE HANNO EVIDENZIATO L'ESISTENZA DI UN ABITATO LA CUI DATZIONE VA DAL IV sec. a.c. AL III sec. a.c. - Planimetria in G. Ballo Modesti (1981)

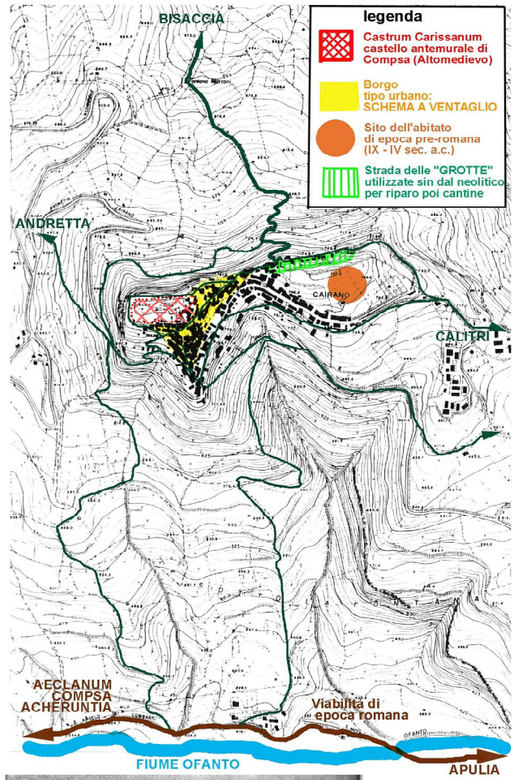



Viabilita in epoca romana

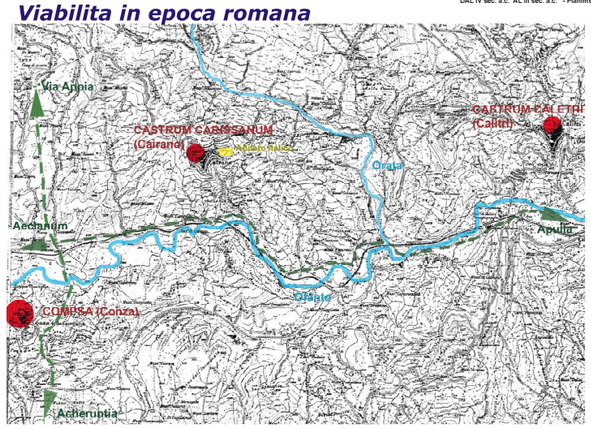

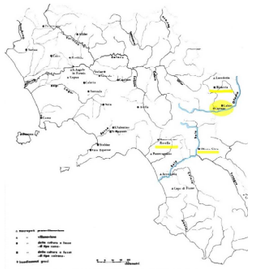

LA CAMPANIA IN ETA' PROTOSTORICA. SONO EVIDENZIATI I CENTRI DELLA CIVILTA' "OSSARIULTUR" Di cairano - olivetto

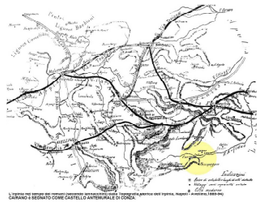

L'ABITATO DI CAIRANO DOMINA CONZA CASTELLO ANTEMURALE DI CONZA

Viabilita in epoca medievale

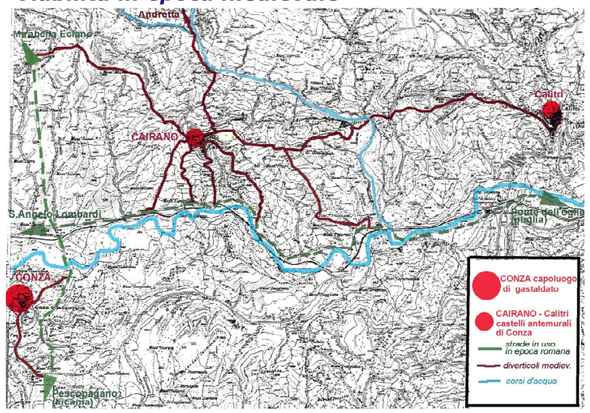

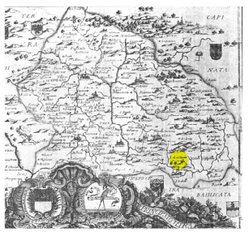

Viabilita in epoca ottocentesca

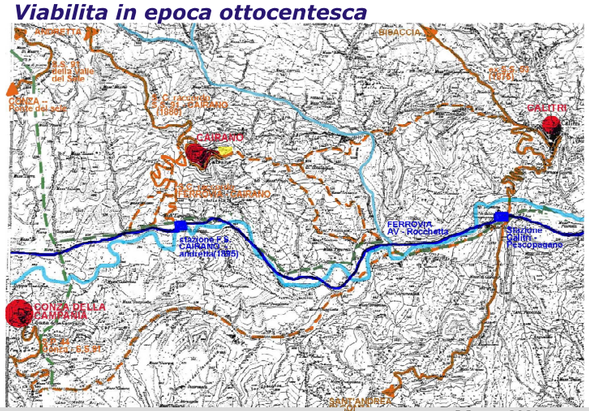

L'USO E ASSETTO STORICO DEL TERRITORIO
STRATIFICAZIONE URBANISTICA
Fattori causali, ipotesi di primo impianto ed espansioni successive

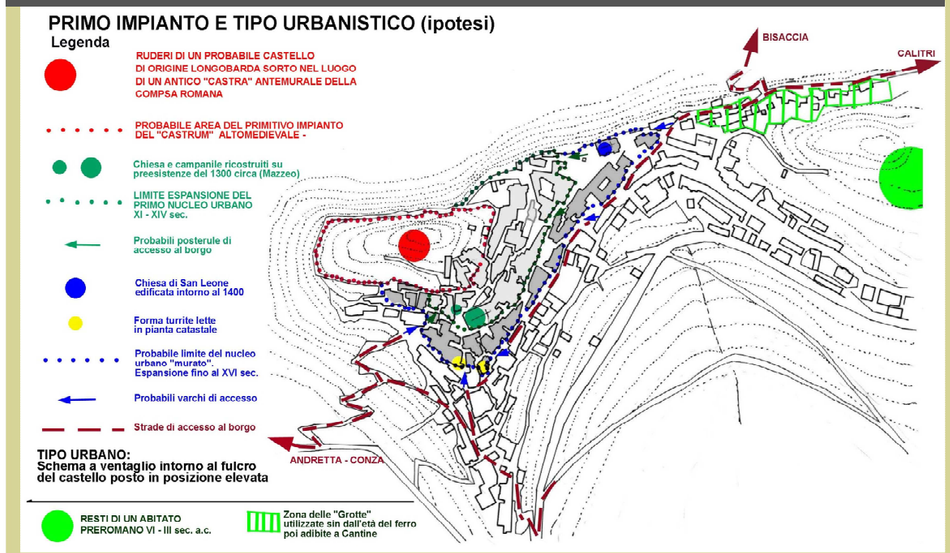

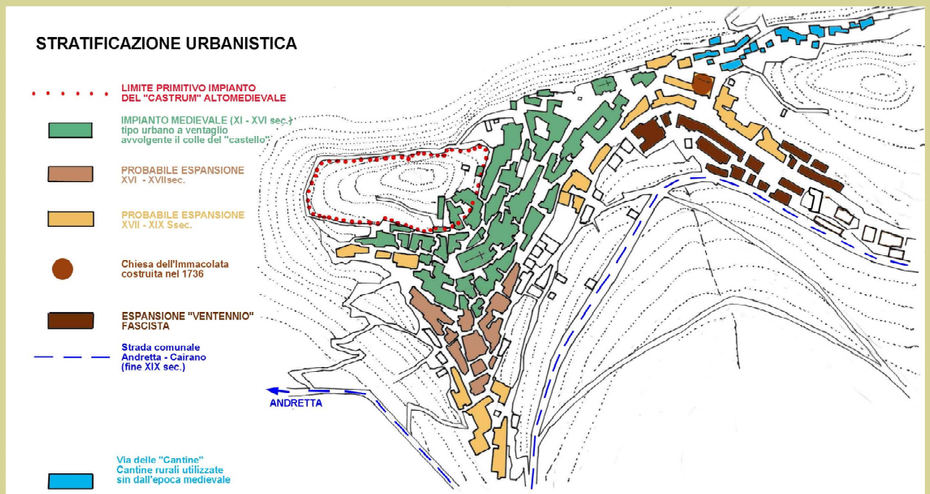

Cairano inizio novecento

Cairano nel ventennio fascista

L'Abitato e la Necropoli - Riscoperta delle Testimonianze Archeologiche

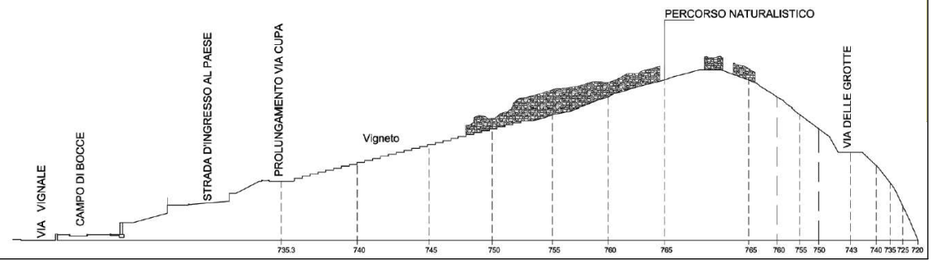

Comune di CAIRANO (Av)

Piano Urbanistico Comunale (PUC)

art.7 L. 1150/1942 - all.I Tit.II L.R.14/1982 - art. 23 L.R.16/2004 - art.3 Reg.Reg. 5/2011

PRELIMINARE DI PIANO

(art. 2 c.4 Reg. reg. 5/2011)

Marzo 2021
Rev.:.....

Il Sindaco : Lugi D'Angelis

ATP : Luca BATTISTA & Vito DONATIELLO